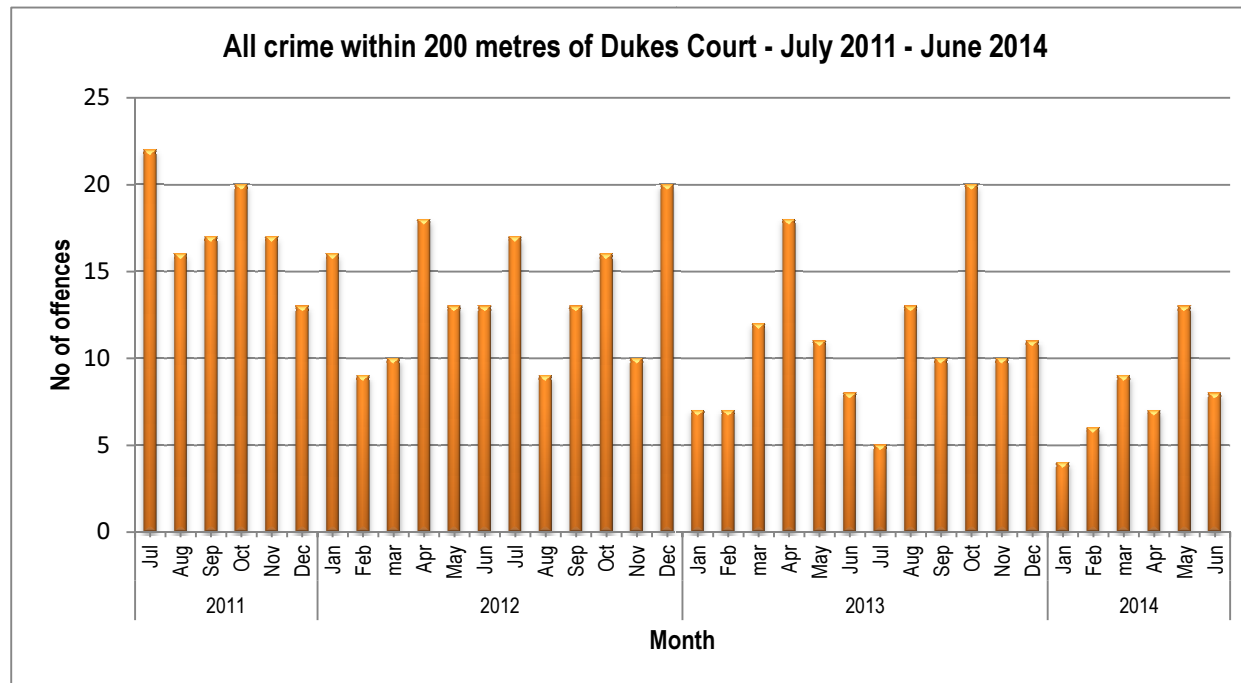


Crime – Area Around Dukes Court, Macclesfield

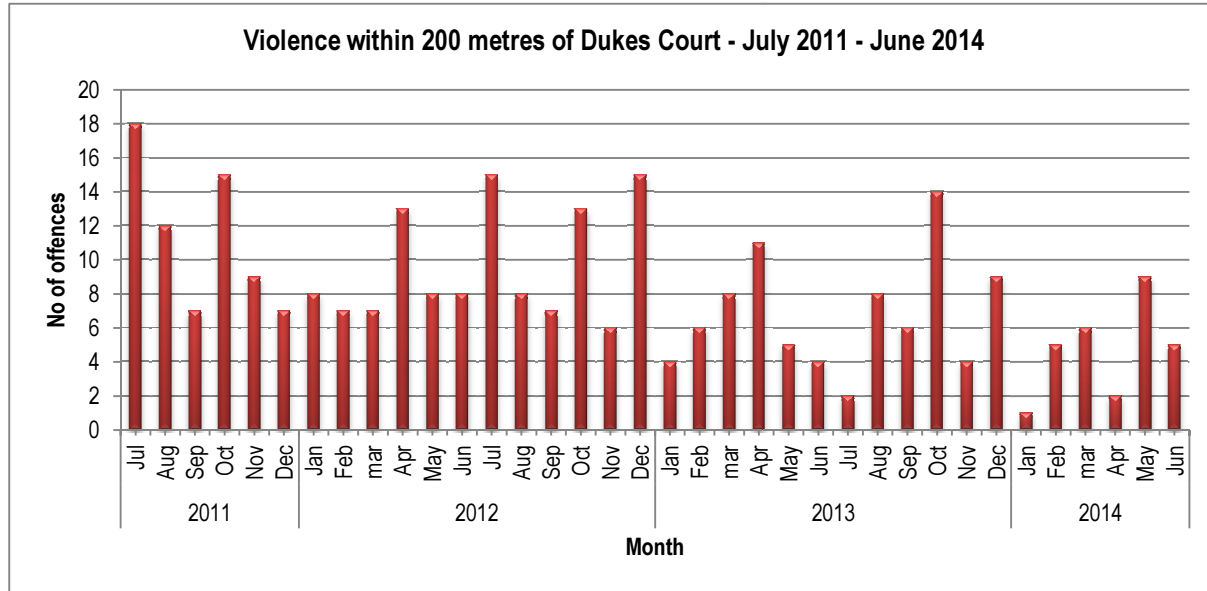
01 July 2011 – 30 June 2014 –
Violence, Drugs Offences, Public
Order and Criminal Damage

A total of 448 offences were
recorded in the above categories
during the three years under
review. The breakdown of these
offences are shown in the table
(See Right).

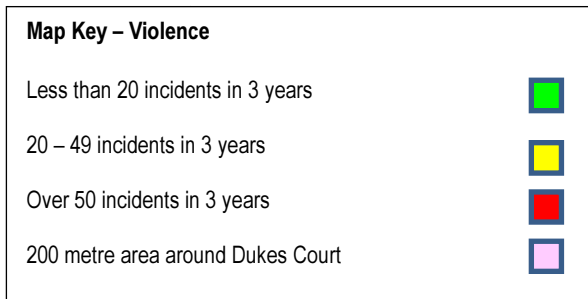
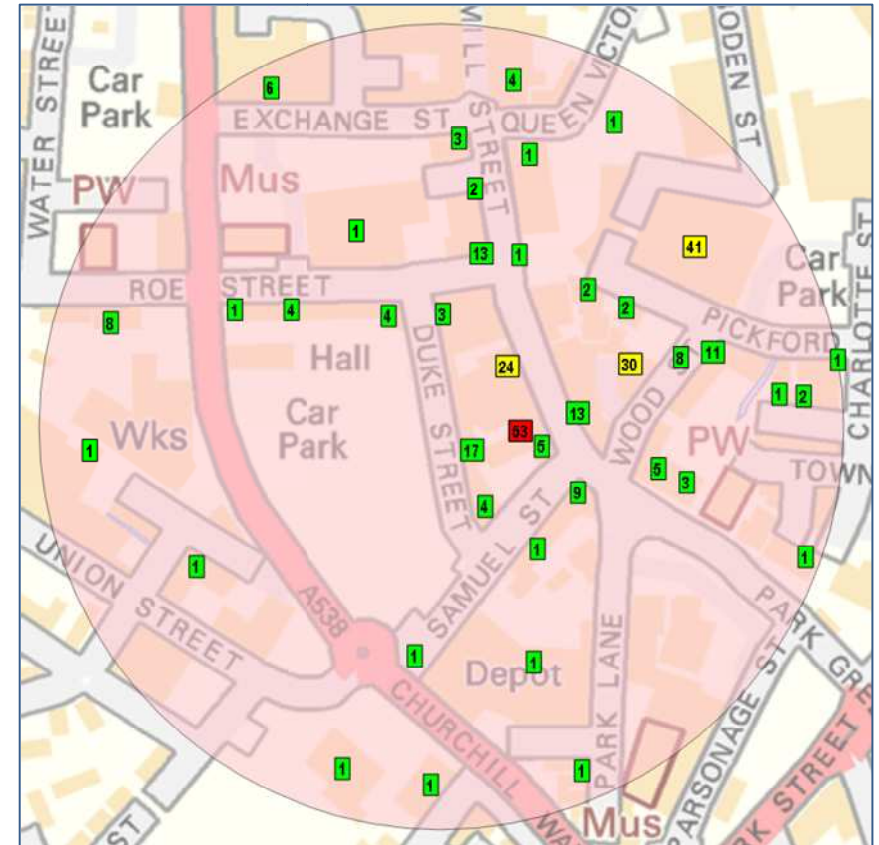
Offence	July – Dec 2011	Jan – June 2012	July – Dec 2012	Jan – June 2013	July – Dec 2013	Jan – June 2014	Total
Criminal Damage	15	16	8	10	17	5	71
Drug Offences	7	4	1	9	3	4	28
Public Order	15	8	12	6	6	10	57
Violence	68	51	64	38	43	28	292
Total	105	79	85	63	69	47	448



RESTRICTED



Please note that Dukes Court is the default location in Command and Control for the area between Mill Street and Park Green and thus the 53 violent offences shown on the map may not have occurred within the confines of Dukes Court but will have occurred within 100 metres of it



RESTRICTED